

FORD CITY

There are fields at two locations, please check with your coach.

Fort Run Field beside Manorville Fire Company

GPS Users: Rosewell Street, Ford City, PA 16236






Leaving from Lauer Doer Park

1. Head **south** on **PA-356/N Pike Rd** toward **Hannahstown Rd** 8.1 mi
Continue to follow PA-356
2. Turn **left** to merge onto **PA-28 N** 11.9 mi
3. Take the exit onto **PA-28 E/US-422 E** toward **Kittanning/Indiana** 2.4 mi
4. Take exit **A** to merge onto **PA-66** toward **Ford City** 1.2 mi
5. Exit onto **5th Ave/PA-128** 0.1 mi
6. Turn **right** at **17th St** 358 ft
7. Turn **right** at **4th Ave** 177 ft
8. Slight **right** at **E Main St** 384 ft
9. Turn **left** at **McKean St/T447** 95 ft
10. Continue on **Main St/T672** 0.1 mi
11. Turn **left** at **Rosewell St** 72 ft
Parking lot will be on the left. Fields are across the old railroad tracks

Fields by Pattonville VFW

GPS USERS: 2199 Bailey Avenue, Ford City, PA 16226

Leaving from Lauer Doer Park

1. Head **south** on **PA-356/N Pike Rd** toward **Hannahstown Rd**  8.1 mi
Continue to follow PA-356
2. Turn **left** to merge onto **PA-28 N**  11.9 mi
3. Take the exit onto **PA-28 E/US-422 E** toward **Kittanning/Indiana**  2.4 mi
4. Take exit **A** to merge onto **PA-66** toward **Ford City**  1.8 mi
5. Turn **left** at **Bailey Ave**  0.2 mi
Follow to Pattonville VFW park in their lot – fields are behind